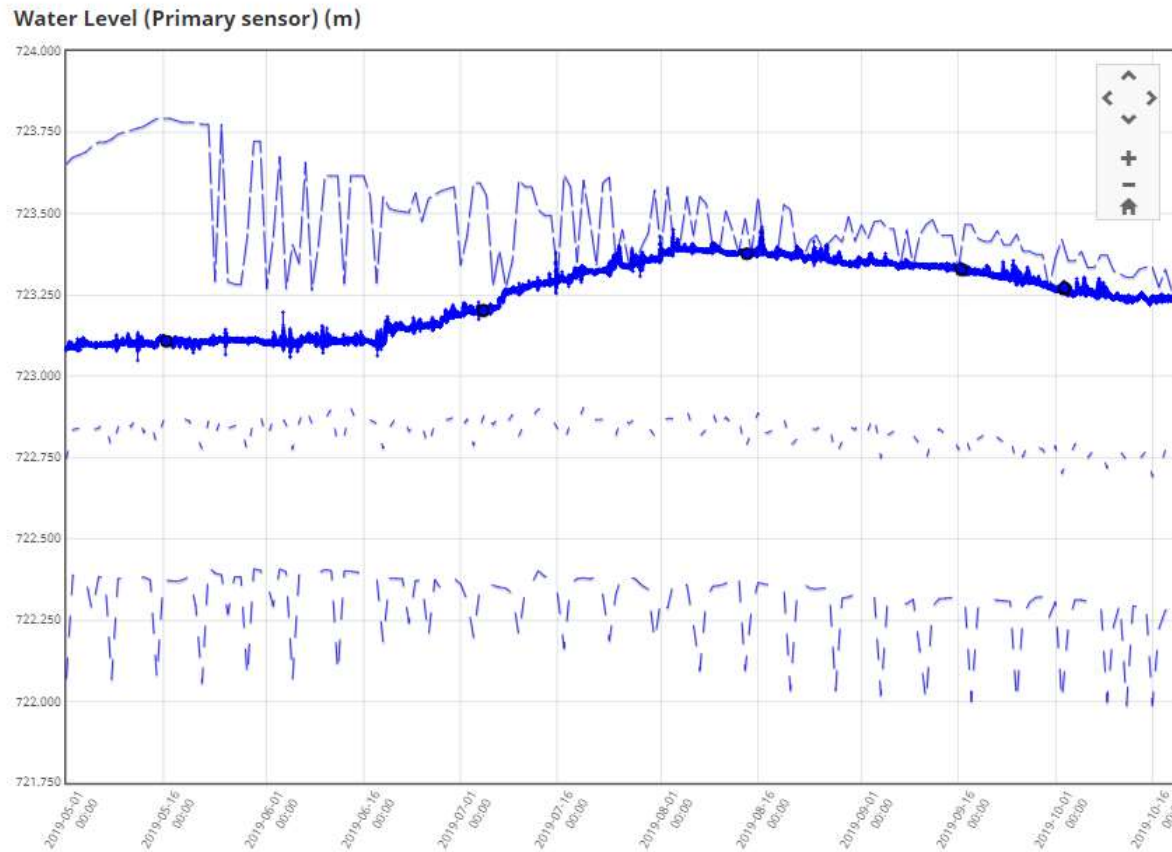


# Lac Ste Anne Lake Levels and Downstream Water Levels 2019 -2020

Station: 05EA006      Data Type: Real-Time      Download?      Apply

▼ Legend

Water Level (Primary sensor) - Final	Water Level (Primary sensor) - Measurements	Water Level (Primary sensor) - Maximum
Water Level (Primary sensor) - Minimum	Water Level (Primary sensor) - Mean	



Lac Ste Anne at Alberta Beach 2019 May – November with Maximum, Mean and Minimum

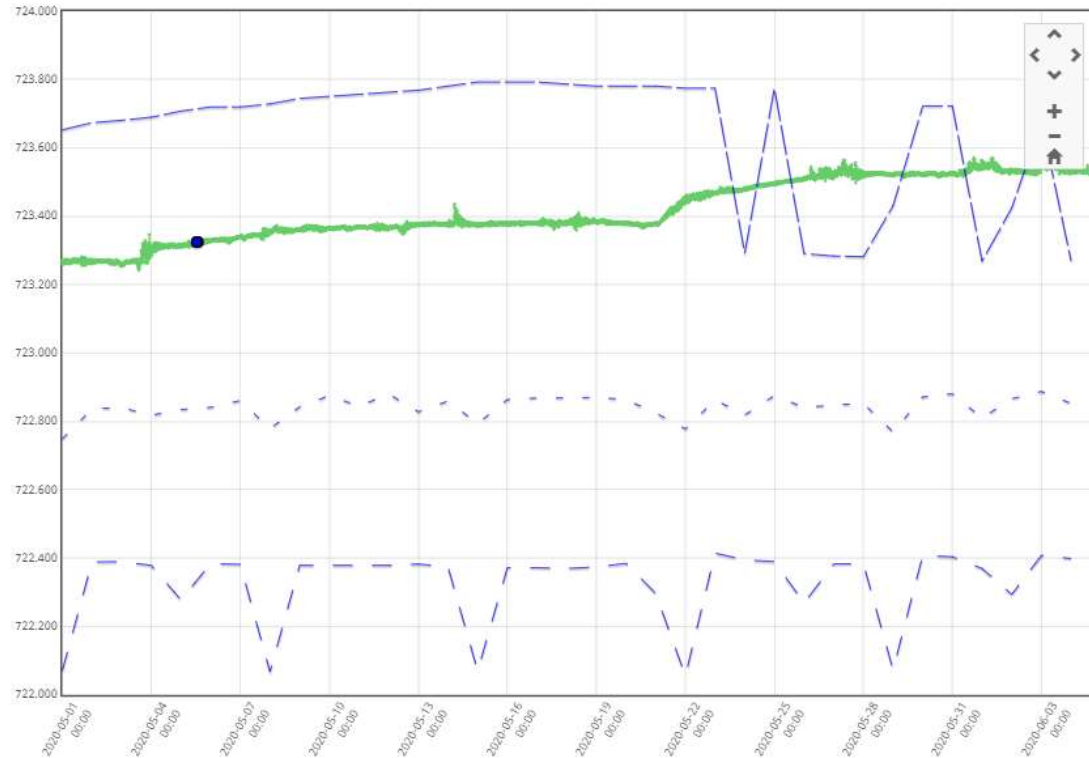
# Lac Ste Anne Lake Levels and Downstream Water Levels 2019 -2020

Station: 05EA006      Data Type: Real-Time      Download?      Apply

## Legend

- Water Level (Primary sensor) - Provisional
- Water Level (Primary sensor) - Minimum
- Water Level (Primary sensor) - Measurements
- Water Level (Primary sensor) - Mean
- Water Level (Primary sensor) - Maximum

Water Level (Primary sensor) (m)



Lac Ste Anne at Alberta Beach 2020 May – June 4 with Maximum, Mean, Minimums

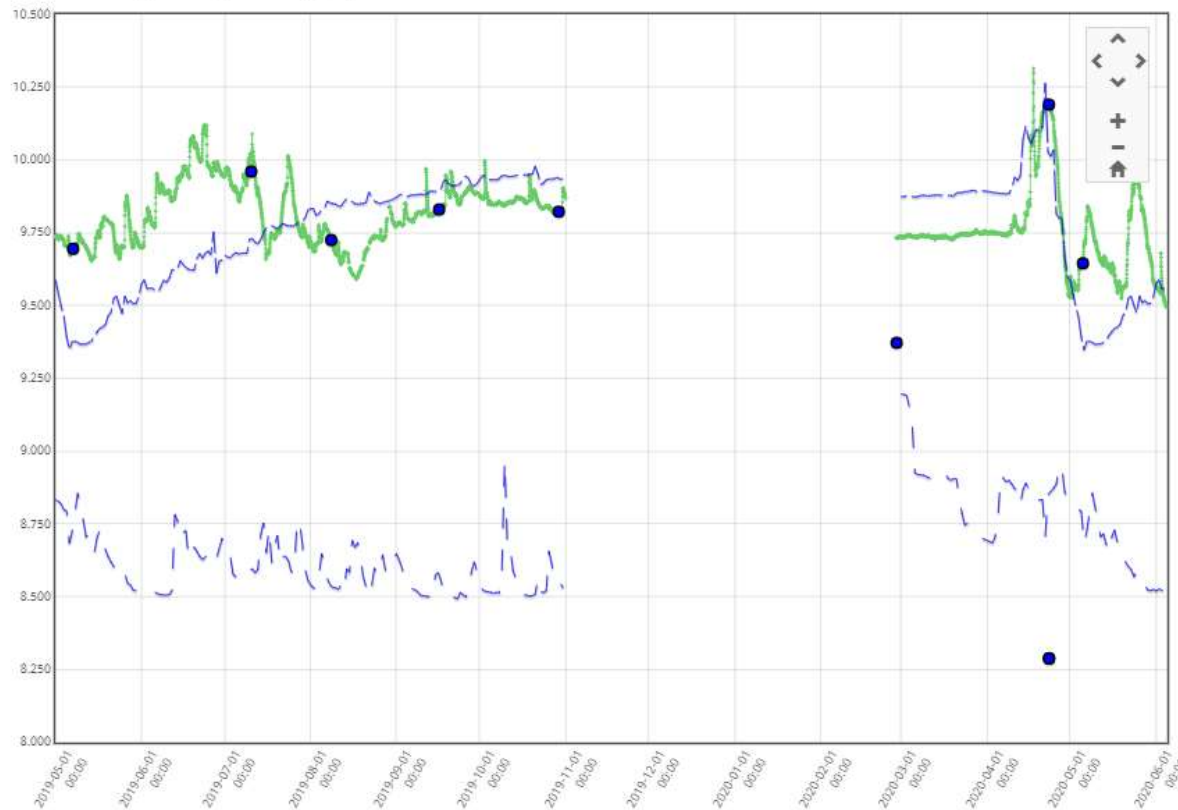
# Lac Ste Anne Lake Levels and Downstream Water Levels 2019 -2020

Station: 05EA013      Data Type: Real-Time      Download?      Apply

▼ Legend

Water Level (Primary sensor) - Provisional	Water Level (Primary sensor) - Measurements	Water Level (Primary sensor) - Maximum
Water Level (Primary sensor) - Minimum	Water Level (Primary sensor) - Mean	

Water Level (Primary sensor) (m)



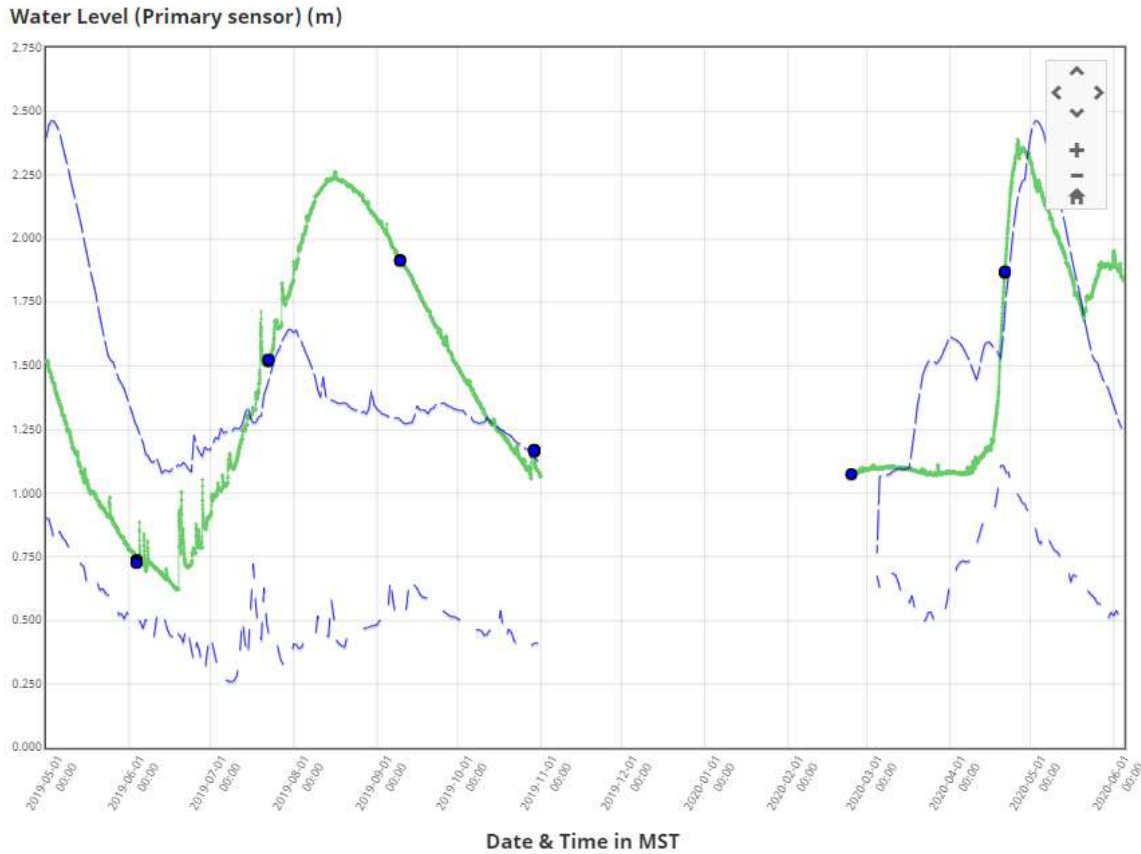
Kilini Creek 2019 – 2020

# Lac Ste Anne Lake Levels and Downstream Water Levels 2019 -2020

Station: 05EA002      Data Type: Real-Time      Download?      Apply

**Legend**

- Water Level (Primary sensor) - Provisional
- Water Level (Primary sensor) - Minimum
- Water Level (Primary sensor) - Measurements
- - - Water Level (Primary sensor) - Mean
- Water Level (Primary sensor) - Maximum





## Sturgeon River at St. Albert 2019-2020

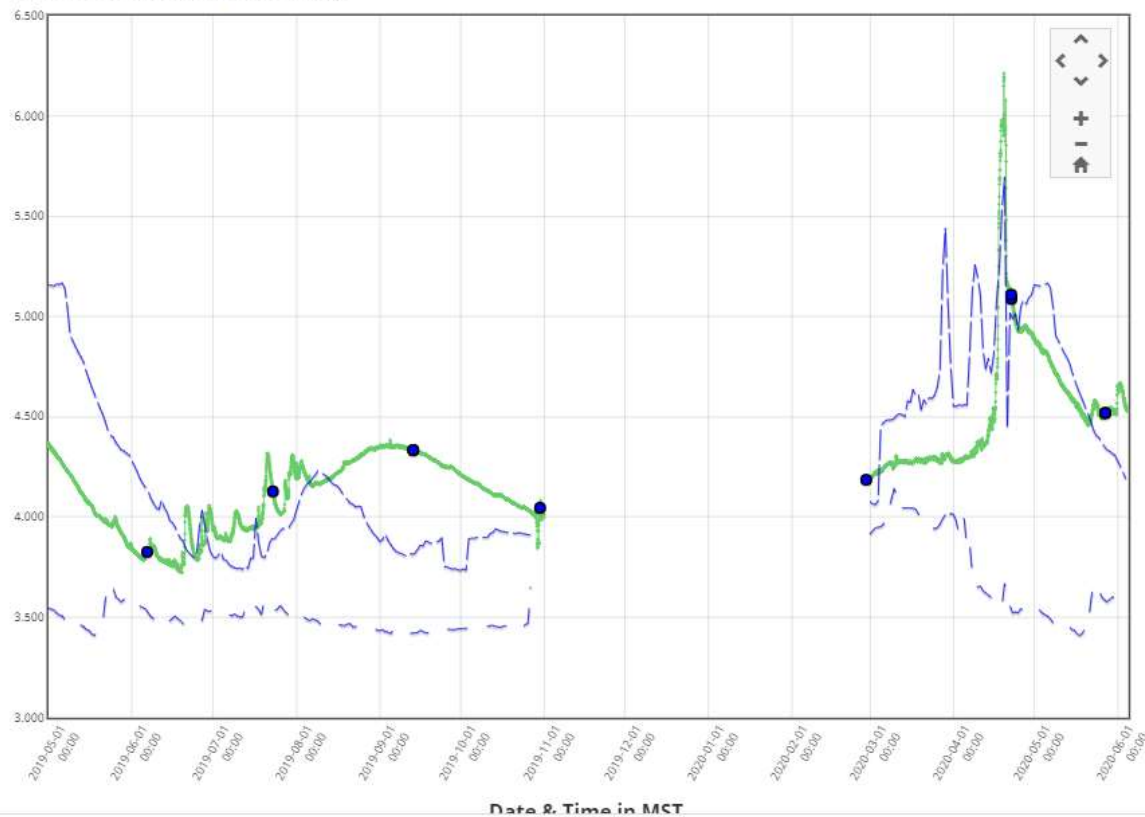
# Lac Ste Anne Lake Levels and Downstream Water Levels 2019 -2020

Station: 05EA001      Data Type: Real-Time      Download?      Apply

▼ Legend

 Water Level (Primary sensor) - Provisional	 Water Level (Primary sensor) - Measurements	 Water Level (Primary sensor) - Maximum
 Water Level (Primary sensor) - Minimum	 Water Level (Primary sensor) - Mean	

Water Level (Primary sensor) (m)








## Sturgeon River at Gibbons 2019 2020

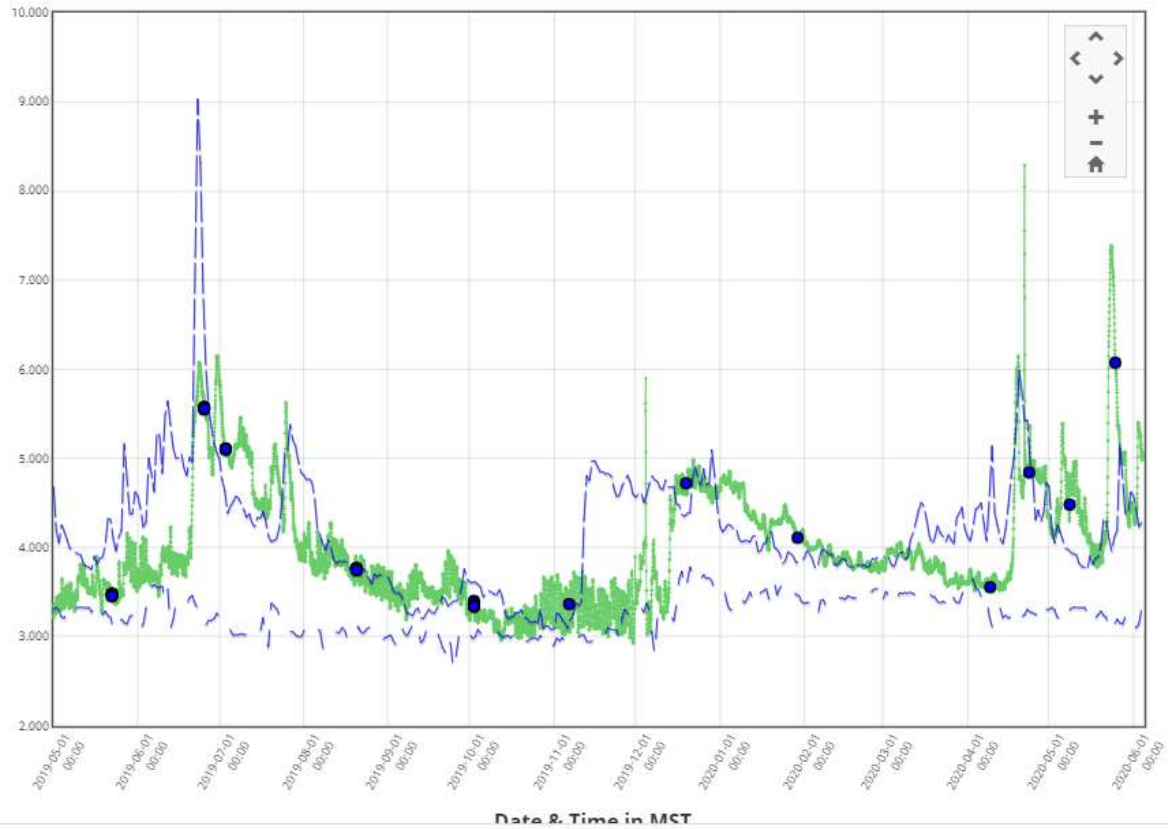
# Lac Ste Anne Lake Levels and Downstream Water Levels 2019 -2020

Station:  Data Type:

▼ Legend

 Water Level (Primary sensor) - Provisional	 Water Level (Primary sensor) - Measurements	 Water Level (Primary sensor) - Maximum
 Water Level (Primary sensor) - Minimum	 Water Level (Primary sensor) - Mean	

Water Level (Primary sensor) (m)



## North Saskatchewan River at Edmonton 2019 -2020